

# REGIONAL ECOSYSTEM DATA PORTAL

## Geographic Query Control

condition ☒ and ☐ or

### Ecosystems

Alaska  
California Current  
Caribbean Sea  
Great Lakes  
Gulf of Mexico  
National  
Northeast Shelf  
Pacific Islands  
Southeast Shelf

### Ecological Regions

Select one or more...

### Estuaries

Select one or more...

Subject Query Control

Media Filter Control

Topic Map Report


General Instructions

OGC Response


 KML  geoRSS

query expression :





















batch :

 query topics selected : none

 active media category filter : none

 active media format filters : none

Showing 4 item(s).

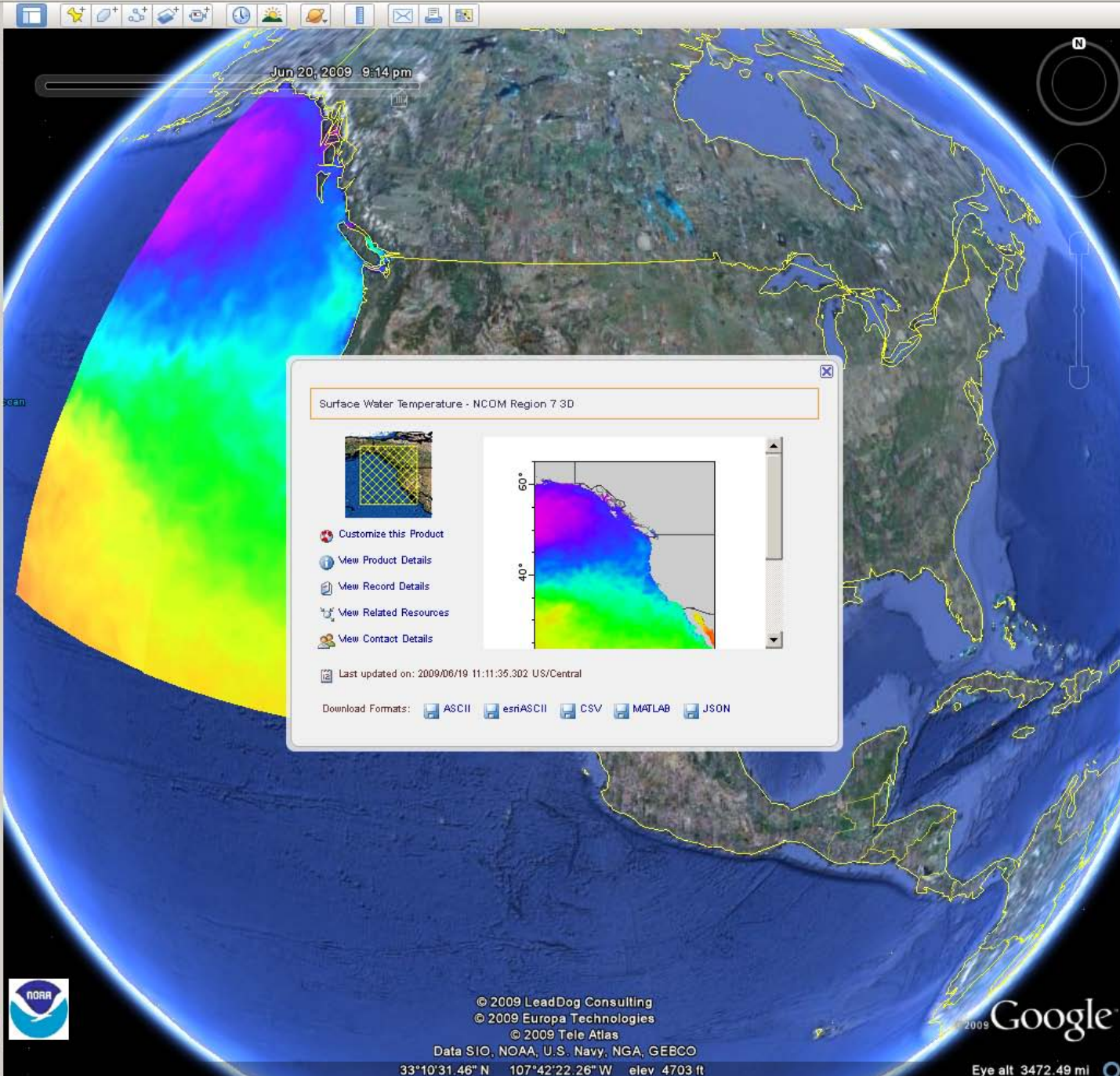
 SST, GHR SST Blended, MW-IR-OI-RT, Near Real Time, Global (1 Day Composite)	   
 SST, GHR SST Blended, MW-IR-OI-RT, Near Real Time, Global (1 Day Composite)	   
 SST, GHR SST Blended, MW-IR-OI-RT, Near Real Time, Global (1 Day Composite)	   
 SST, GHR SST Blended, MW-IR-OI-RT, Near Real Time, Global (1 Day Composite)	   

Search

Places

Add Content

- ☐ My Places
- ☒ Temporary Places
  - ☐ REDM Search Results  
erddap and (sst or temperature)
  - ☐ REDM Search Results  
Chesapeake Bay
  - ☒ REDM Search Results  
erddap ncom surface temperature
  - ☒ Regional Ecosystem Data Managen  
NOAA's National Coastal Data  
Development Center is dedicated
  - ☐ Caribbean Sea - 1 item
  - ☐ Southeast Shelf - 1 item
  - ☐ Gulf of Mexico - 1 item
  - ☒ California Current - 1 item
  - ☒ Surface Water Temperature -  
Customize this  
Product
    - ☒ 2009-06-18 00:00:00Z
    - ☒ 2009-06-18 06:00:00Z
    - ☒ 2009-06-18 12:00:00Z
    - ☒ 2009-06-18 18:00:00Z
    - ☒ 2009-06-19 00:00:00Z
    - ☒ 2009-06-19 06:00:00Z
    - ☒ 2009-06-19 12:00:00Z
    - ☒ 2009-06-19 18:00:00Z
    - ☒ 2009-06-20 00:00:00Z
    - ☒ 2009-06-20 06:00:00Z
    - ☒ 2009-06-20 12:00:00Z
    - ☒ 2009-06-20 18:00:00Z
    - ☒ 2009-06-21 00:00:00Z



© 2009 LeadDog Consulting  
© 2009 Europa Technologies  
© 2009 Tele Atlas

Data SIO, NOAA, U.S. Navy, NGA, GEBCO

33°10'31.46" N 107°42'22.26" W elev 4703 ft

Google

Eye alt 3472.49 mi

Layers



# IOOS DIF / IEA Integration: Radiance Contract Through June 2009

G

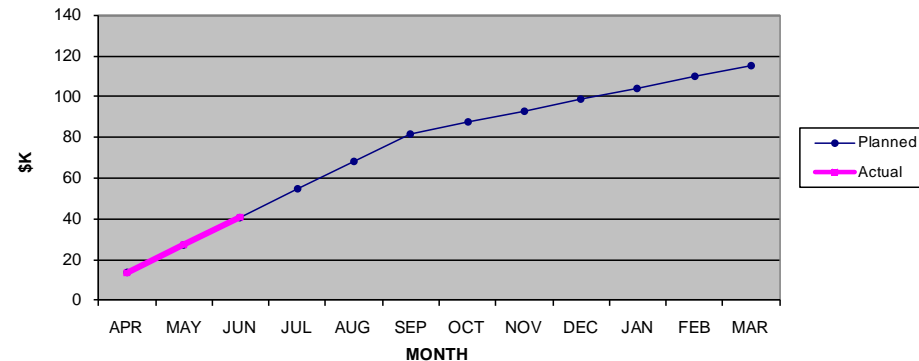
## Performance Parameters

Project Performance Measures		
Measure	Planned	Actual
1. Write HDF5 response for PyDAP	FY09 Q4	0
2. Write OPeNDAP plugin in PyDAP	FY09 Q4	0
3. Integrate ERDDAP into REDM (Planning Service)	FY10 Q2	0

Schedule	
Milestones Planned = 1 (FY09) 1 (Q4)	Milestones Met = n/a (FY09) 1 (Q4)
Milestones Planned = 1 (FY10) 1 (Q2)	Milestones Met = n/a (FY10) 1 (Q2)

G

IOOS DIF  
(April 1 2008 - March 2009)



G

## Key Issues/Risks

➤ No Issues

G

## Budget/Funding (FY2009)

	APR	MAY	JUN	JUL	AUG	SEP
Plan	\$13,600	\$27,200	\$40,800	\$54,400	\$68,000	\$81,600
Act	\$13,600	\$27,200	\$40,800			
Var	\$0	\$0	\$0			
	OCT	NOV	DEC	JAN	FEB	MAR
Plan	\$87,200	\$92,800	\$98,400	\$104,000	\$109,600	\$115,200
Act						
Var						